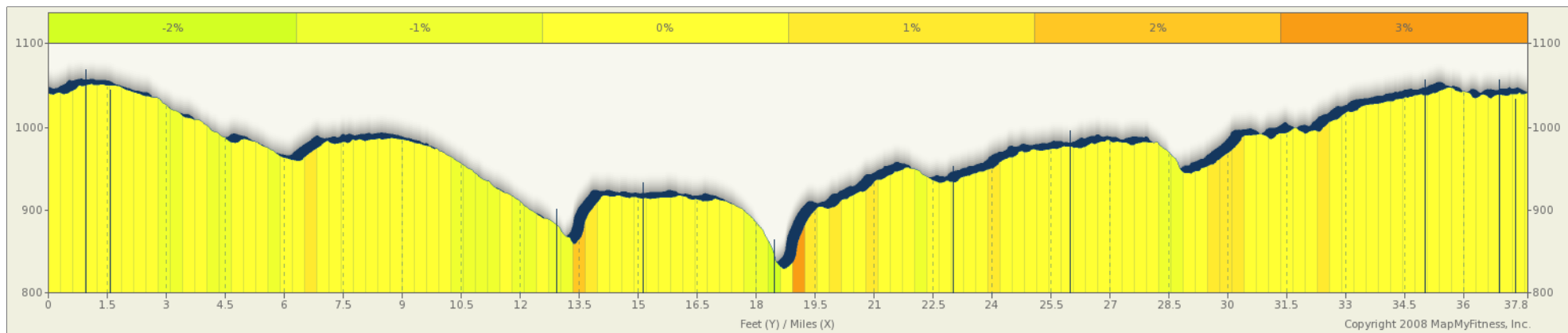
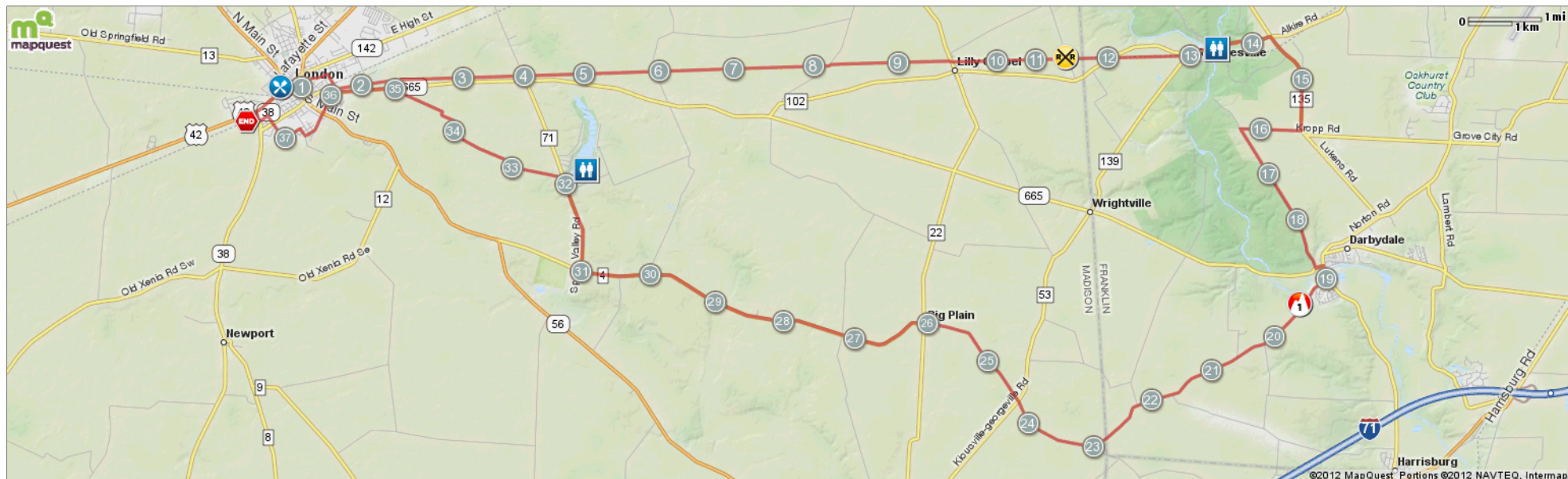


# Deer Creek Fall Color Ride Short loop

Starts In London, Ohio

**37.70** miles

Elevation  
 1,056ft Max 801ft Min +384ft Ascent -384ft Descent < 3 % Max Climb



**Description**  
 A short loop for the autumn ride

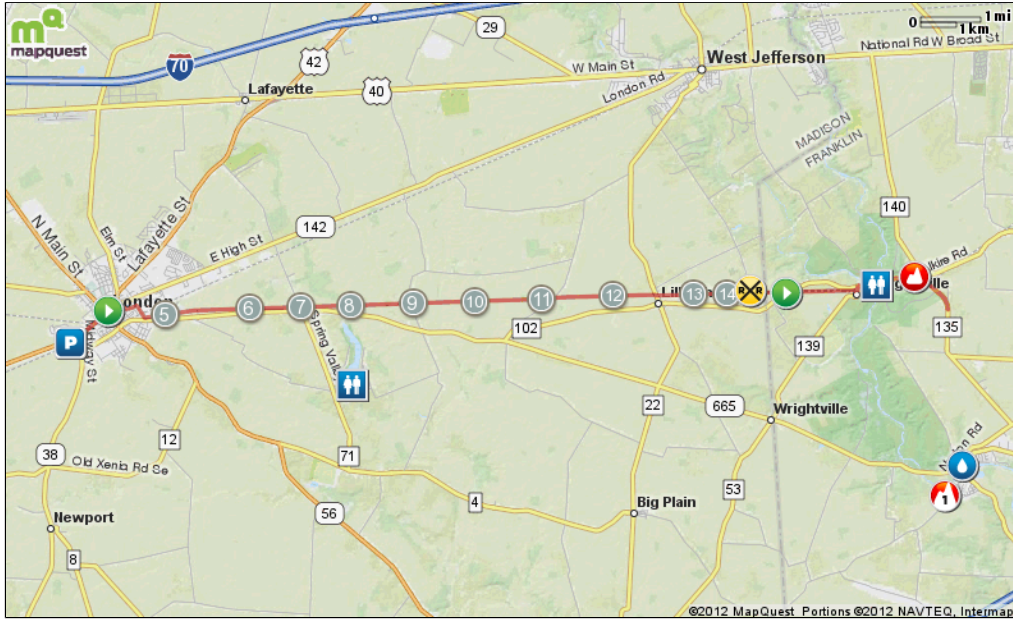
# Deer Creek Fall Color Ride Short loop

Starts In London, Ohio

Notes		
AT	FOR	NOTES
START	778ft	Head <b>northeast</b> on <b>Ohio Bicycle Route 1/ Ohio to Erie Trail/ Prairie Grass Trail</b> toward <b>Midway St</b>
		Parking %25252520Area
		Info
		Bathroom
		Stop
0.15 mi.	357ft	Turn left onto <b>Midway St</b>
0.22 mi.	3579ft	Turn right onto <b>W High St</b>
		Feed %25252520Zone
		Feed %25252520Zone
		Icecream
0.89 mi.	416ft	Turn right onto <b>S Union St</b>
0.97 mi.	309ft	Head <b>southeast</b> on <b>S Union St</b> toward <b>E 1st St</b>
		Feed %25252520Zone
		Feed %25252520Zone
1.03 mi.	2134ft	Turn left onto <b>E 1st St</b>
		Water
1.43 mi.	767ft	Turn right onto <b>Maple St</b>
1.58 mi.	487ft	Head <b>southeast</b> on <b>Maple St</b> toward <b>Ohio Bicycle Route 1/ Roberts Pass Trail</b>
		Rail %25252520Road %25252520Crossing
1.67 mi.	10mi 1961ft	Turn left onto <b>Ohio Bicycle Route 1/ Roberts Pass Trail</b> Continue to follow Ohio Bicycle Route 1
		Parking %25252520Area

Notes		
AT	FOR	NOTES
		Bathroom
		Rail %2520Road %2520Crossing
12.04 mi.	4980ft	Slight left onto <b>Camp Chase Trail/ Ohio Bicycle Route 1/ Ohio to Erie Trail</b>
12.99 mi.	927ft	Head <b>east</b> on <b>Camp Chase Trail/ Ohio Bicycle Route 1/ Ohio to Erie Trail</b> toward <b>Sandusky St</b>
13.16 mi.	268ft	Slight left onto <b>Sandusky St</b>
13.21 mi.	1mi 372ft	Turn right onto <b>Alkire Rd</b>
		Bathroom
		Climb %2525253A %25252520General
		Water
14.28 mi.	4812ft	Turn right onto <b>Darby Creek Dr</b>
15.19 mi.	2865ft	Head <b>south</b> on <b>Darby Creek Dr/ Kropp Rd</b> toward <b>Haenszel Rd</b>
15.74 mi.	4311ft	Turn right onto <b>Haenszel Rd</b>
16.55 mi.	2mi 72ft	Turn left onto <b>Harrisburg Georgesville Rd</b>
18.57 mi.	923ft	Head <b>southeast</b> on <b>Harrisburg Georgesville Rd</b> toward <b>OH-665 E/ London Groveport Rd</b>
18.74 mi.	577ft	Turn left onto <b>OH-665 E/ London Groveport Rd</b>
		Water
18.85 mi.	1032ft	Turn right onto <b>Harrisburg Georgesville Rd</b>
19.05 mi.	3mi 4228ft	Turn right onto <b>Opossum Run Rd</b>
		Climb %253A %2520Category %25201

Notes		
AT	FOR	NOTES
22.85 mi.	1236ft	Continue onto <b>Township Hwy 72</b>
23.08 mi.	242ft	Turn right onto <b>Big Plain Circleville Rd</b>
23.13 mi.	2mi 5212ft	Head <b>west</b> on <b>Big Plain Circleville Rd</b> toward <b>Kiousville Georgesvill Rd</b>
26.11 mi.	4mi 4728ft	Head <b>west</b> on <b>Big Plain Circleville Rd</b> toward <b>Hume Lever Rd</b>
31.01 mi.	1mi 1827ft	Turn right onto <b>Spring Valley Rd</b>
32.36 mi.	2mi 4392ft	Turn left onto <b>Payne-Thompson Rd</b>
		Bathroom
35.19 mi.	1865ft	Head <b>west</b> on <b>London-Lockbourne Rd</b>
35.54 mi.	2249ft	Continue onto <b>Center St E</b>
		Feed %25252520Zone
35.97 mi.	3912ft	Turn left onto <b>E Lincoln Ave</b>
36.71 mi.	647ft	Turn right onto <b>Jenkinson Ave</b>
36.83 mi.	1385ft	Turn left onto <b>Mound St</b>
37.09 mi.	2028ft	Head <b>northwest</b> on <b>Olive St</b> toward <b>Sherman St</b>
37.48 mi.	89ft	Turn left onto <b>Richardson Ave</b>
37.49 mi.	607ft	Head <b>southwest</b> on <b>Richardson Ave</b> toward <b>Midway St</b>
37.61 mi.	363ft	Turn right onto <b>Midway St</b>
37.68 mi.		Turn left onto <b>Ohio Bicycle Route 1/ Ohio to Erie Trail/ Prairie Grass Trail</b>

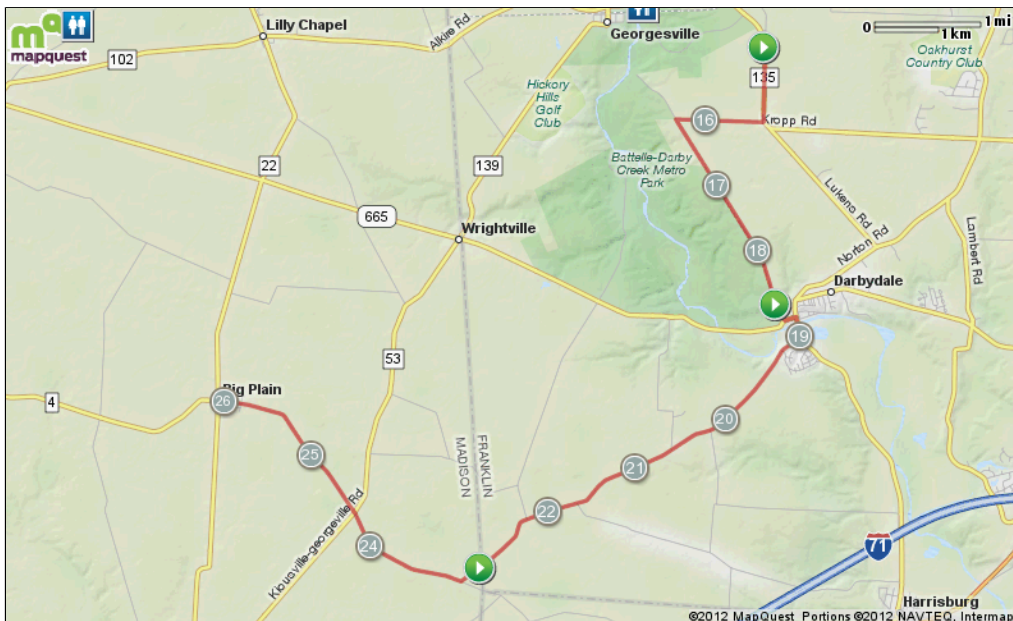


© MapMyFitness, LLC. All Rights Reserved, 2005-2008 | View more maps online at:  
 Find this route online at [mapmyride.com/routes/view/73237330](http://mapmyride.com/routes/view/73237330)  
 Distance values on this map may differ slightly from values reported on the route engine.

Notes		
AT	FOR	NOTES
START	778ft	Head <b>northeast</b> on <b>Ohio Bicycle Route 1/ Ohio to Erie Trail/ Prairie Grass Trail</b> toward <b>Midway St</b>
		Parking %25252520Area
		Info
		Bathroom
		Stop
0.15 mi.	357ft	Turn left onto <b>Midway St</b>
0.22 mi.	3579ft	Turn right onto <b>W High St</b>
		Feed %25252520Zone
		Feed %25252520Zone
		Icecream
0.89 mi.	416ft	Turn right onto <b>S Union St</b>
This segment shows 0.97 mi. (5,130 ft.) of your route.		

Notes		
AT	FOR	NOTES
0.97 mi.	309ft	Head <b>southeast</b> on <b>S Union St</b> toward <b>E 1st St</b>
		Feed %25252520Zone
		Feed %25252520Zone
1.03 mi.	2134ft	Turn left onto <b>E 1st St</b>
		Water
1.43 mi.	767ft	Turn right onto <b>Maple St</b>
1.58 mi.	487ft	Head <b>southeast</b> on <b>Maple St</b> toward <b>Ohio Bicycle Route 1/ Roberts Pass Trail</b>
		Rail %25252520Road %25252520Crossing
1.67 mi.	10mi 1961ft	Turn left onto <b>Ohio Bicycle Route 1/ Roberts Pass Trail</b> Continue to follow Ohio Bicycle Route 1
		Parking %25252520Area
		Bathroom
		Rail %2520Road %2520Crossing
12.04 mi.	4980ft	Slight left onto <b>Camp Chase Trail/ Ohio Bicycle Route 1/ Ohio to Erie Trail</b>
This segment shows 11.08 mi. (58,511 ft.) of your route.		

Notes		
AT	FOR	NOTES
12.99 mi.	927ft	Head <b>east</b> on <b>Camp Chase Trail/ Ohio Bicycle Route 1/ Ohio to Erie Trail</b> toward <b>Sandusky St</b>
13.16 mi.	268ft	Slight left onto <b>Sandusky St</b>
13.21 mi.	1mi 372ft	Turn right onto <b>Alkire Rd</b>
		Bathroom
		Climb %2525253A %25252520General
		Water
14.28 mi.	4812ft	Turn right onto <b>Darby Creek Dr</b>
This segment shows 3.15 mi. (16,638 ft.) of your route.		



© MapMyFitness, LLC. All Rights Reserved, 2005-2008 | View more maps online at:  
 Find this route online at [mapmyride.com/routes/view/73237330](http://mapmyride.com/routes/view/73237330)  
 Distance values on this map may differ slightly from values reported on the route engine.

Notes

AT	FOR	NOTES
15.19 mi.	2865ft	Head south on Darby Creek Dr/ Kropp Rd toward Haenszel Rd
15.74 mi.	4311ft	Turn right onto Haenszel Rd
16.55 mi.	2mi 72ft	Turn left onto Harrisburg Georgesville Rd
18.57 mi.	923ft	Head southeast on Harrisburg Georgesville Rd toward OH-665 E/ London Groveport Rd

This segment shows 3.44 mi. (18,161 ft.) of your route.

Notes

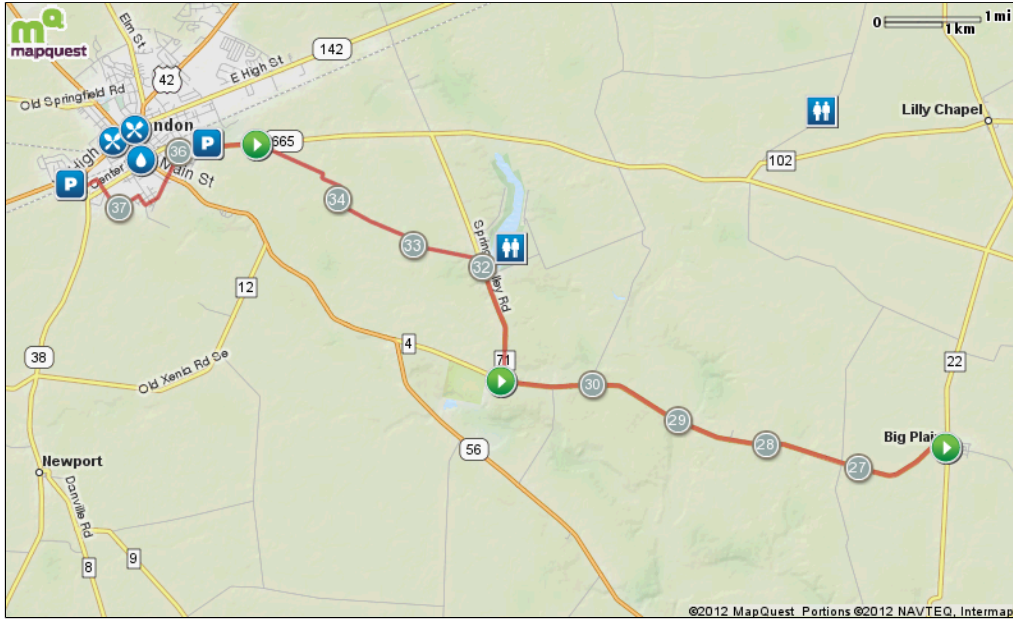
AT	FOR	NOTES
18.74 mi.	577ft	Turn left onto OH-665 E/ London Groveport Rd
		Water
18.85 mi.	1032ft	Turn right onto Harrisburg Georgesville Rd
19.05 mi.	3mi 4228ft	Turn right onto Opossum Run Rd
		Climb %253A %2520Category %25201
22.85 mi.	1236ft	Continue onto Township Hwy 72

This segment shows 4.49 mi. (23,705 ft.) of your route.

Notes

AT	FOR	NOTES
23.08 mi.	242ft	Turn right onto Big Plain Circleville Rd
23.13 mi.	2mi 5212ft	Head west on Big Plain Circleville Rd toward Kiousville Georgesvill Rd
26.11 mi.	4mi 4728ft	Head west on Big Plain Circleville Rd toward Hume Lever Rd

This segment shows 3.43 mi. (18,095 ft.) of your route.



© MapMyFitness, LLC, All Rights Reserved, 2005-2008 | View more maps online at:  
 Find this route online at [mapmyride.com/routes/view/73237330](http://mapmyride.com/routes/view/73237330)  
 Distance values on this map may differ slightly from values reported on the route engine.

Notes

AT	FOR	NOTES
31.01 mi.	1mi 1827ft	Turn right onto <b>Spring Valley Rd</b>
This segment shows 4.9 mi. (25,864 ft.) of your route.		

Notes

AT	FOR	NOTES
32.36 mi.	2mi 4392ft	Turn left onto <b>Payne- Thompson Rd</b>
		Bathroom
This segment shows 4.18 mi. (22,058 ft.) of your route.		

Notes

AT	FOR	NOTES
35.19 mi.		Head <b>west</b> on <b>London- Lockbourne Rd</b>
35.54 mi.		Continue onto <b>Center St E</b>
		Feed %25252520Zone
35.97 mi.		Turn left onto <b>E Lincoln Ave</b>
36.71 mi.		Turn right onto <b>Jenkinson Ave</b>
36.83 mi.		Turn left onto <b>Mound St</b>
37.09 mi.		Head <b>northwest</b> on <b>Olive St</b> toward <b>Sherman St</b>
37.48 mi.		Turn left onto <b>Richardson Ave</b>
37.49 mi.		Head <b>southwest</b> on <b>Richardson Ave</b> toward <b>Midway St</b>
37.61 mi.		Turn right onto <b>Midway St</b>
37.68 mi.		Turn left onto <b>Ohio Bicycle Route 1/ Ohio to Erie Trail/ Prairie Grass Trail</b>
This segment shows 2.64 mi. (13,915 ft.) of your route.		