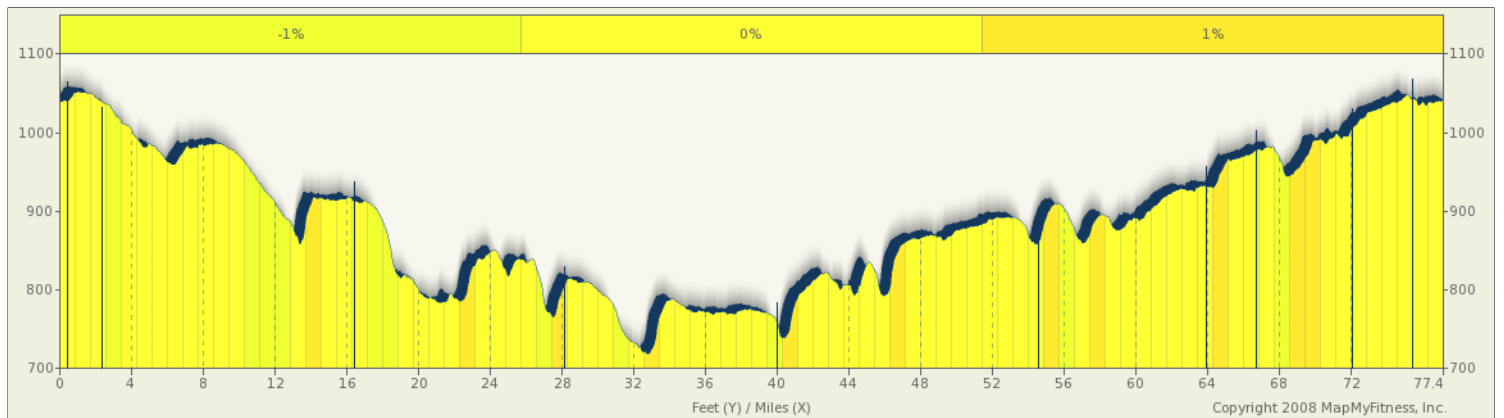
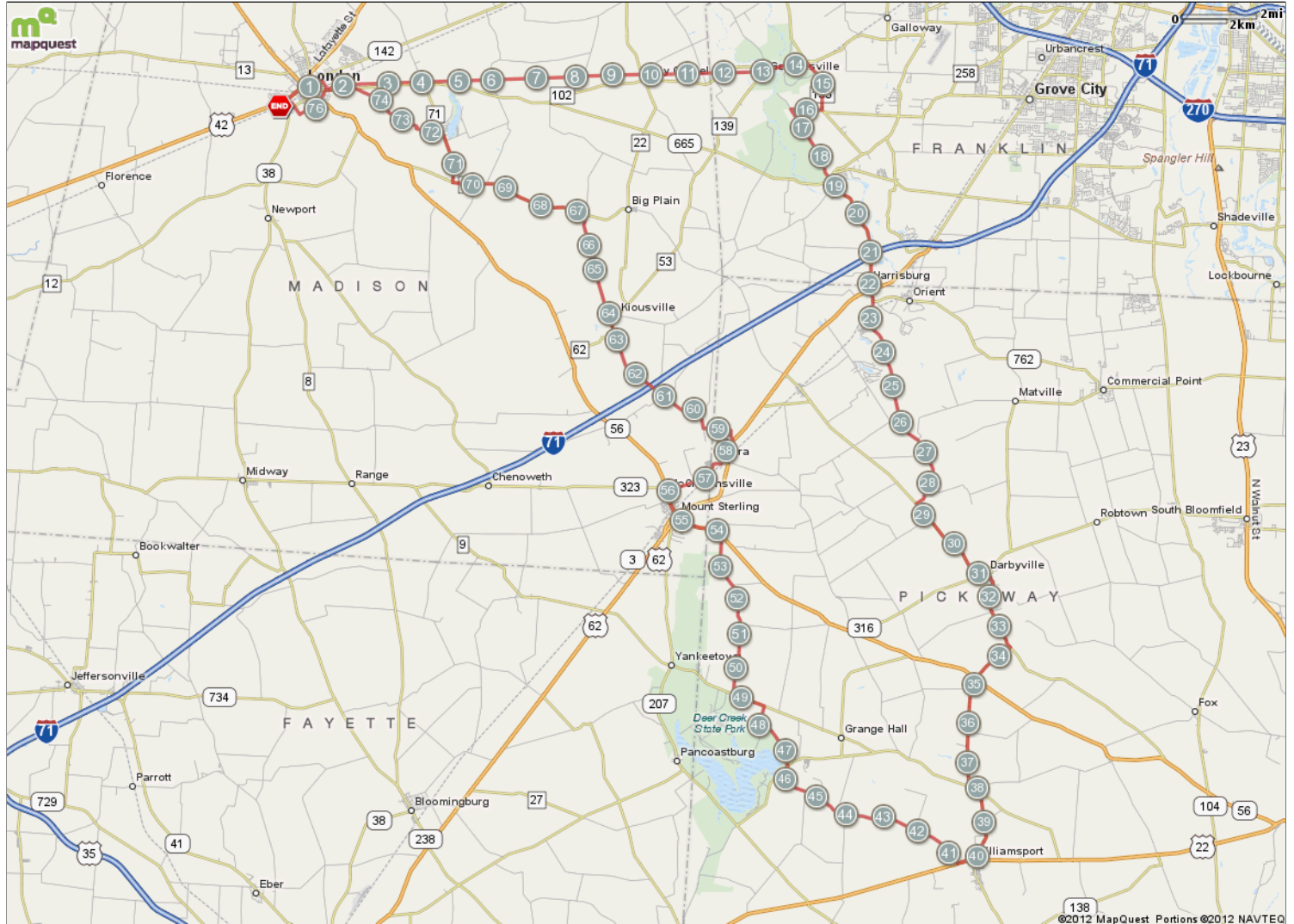


Deer Creek Fall Color Ride

Starts In London, Ohio

77.07 miles

Elevation
1,056ft Max **709ft** Min **+814ft** Ascent **-814ft** Descent **< 3 %** Max Climb



Description
 Friends of Madison County Parks and Trails Fall Color Ride in the Darby and Deer Creek valleys.

Deer Creek Fall Color Ride

Starts In London, Ohio

Notes		
AT	FOR	NOTES
START	785ft	Head northeast on Ohio Bicycle Route 1/ Ohio to Erie Trail/ Prairie Grass Trail toward Midway St
		Bathroom
		Water
0.15 mi.	357ft	Turn left onto Midway St
0.22 mi.	1103ft	Turn right onto W High St
0.43 mi.	2105ft	Head northeast on W High St toward S Cherry St
		Icecream
		Feed Zone
0.82 mi.	730ft	Turn right onto S Main St
0.96 mi.	2506ft	Head northeast on E 1st St toward S Union St
		Feed Zone
1.44 mi.	363ft	Turn right onto Maple St
1.51 mi.	891ft	Head southeast on Maple St toward Ohio Bicycle Route 1/ Roberts Pass Trail
1.67 mi.	10mi 1961ft	Turn left onto Ohio Bicycle Route 1/ Roberts Pass Trail
12.05 mi.	1mi 1445ft	Slight left onto Camp Chase Trail/ Ohio Bicycle Route 1/ Ohio to Erie Trail
13.32 mi.	198ft	Keep right at the fork
13.36 mi.	913ft	Head east on Camp Chase Trail/ Ohio Bicycle Route 1/ Ohio to Erie Trail toward Darby Creek Trail
13.53 mi.	315ft	Turn left toward Alkire Rd
13.59 mi.	3727ft	Turn right onto Alkire Rd
14.3 mi.	43ft	Turn right onto Darby Creek Dr
14.3 mi.	1mi 2354ft	Head southeast on Darby Creek Dr
15.75 mi.	3669ft	Turn right onto Haenszel Rd

Notes		
AT	FOR	NOTES
16.44 mi.	642ft	Head west on Haenszel Rd toward Harrisburg Georgesville Rd
16.57 mi.	2mi 996ft	Turn left onto Harrisburg Georgesville Rd
18.75 mi.	577ft	Turn left onto OH-665 E/ London Groveport Rd
		Water
18.86 mi.	11ft	Turn right onto Harrisburg Georgesville Rd
18.87 mi.	2mi 4742ft	Head south on Harrisburg Georgesville Rd toward Norwood Dr
21.76 mi.	1941ft	Continue onto High St
		Water
22.13 mi.	70ft	Turn left onto Darby Creek Rd
22.14 mi.	491ft	Head south on Darby Creek Rd toward OH-3 S/ US-62 W/ Darby Creek Ro
22.24 mi.	6mi 58ft	Continue straight onto OH-762 E/ Darby Creek Ro
28.25 mi.	2281ft	Head south on Darby Creek Rd toward Gulick Rd
28.68 mi.	2mi 3492ft	Turn left onto London Rd
31.34 mi.	823ft	Turn left onto Water St
31.5 mi.	2mi 905ft	Turn right onto Co Rd 3/ Main St
		Water
33.67 mi.	4mi 804ft	Turn right onto Pherson Pike
37.82 mi.	1540ft	Turn left onto Yankeetown Pike
38.11 mi.	1mi 4232ft	Turn right onto Chillicothe Pike
39.92 mi.	1037ft	Slight left onto Main St N
40.11 mi.	15ft	Head north on S Main St toward Mill St
		Feed Zone
40.11 mi.	2879ft	Turn left onto US-22 W/ Mill St

Deer Creek Fall Color Ride

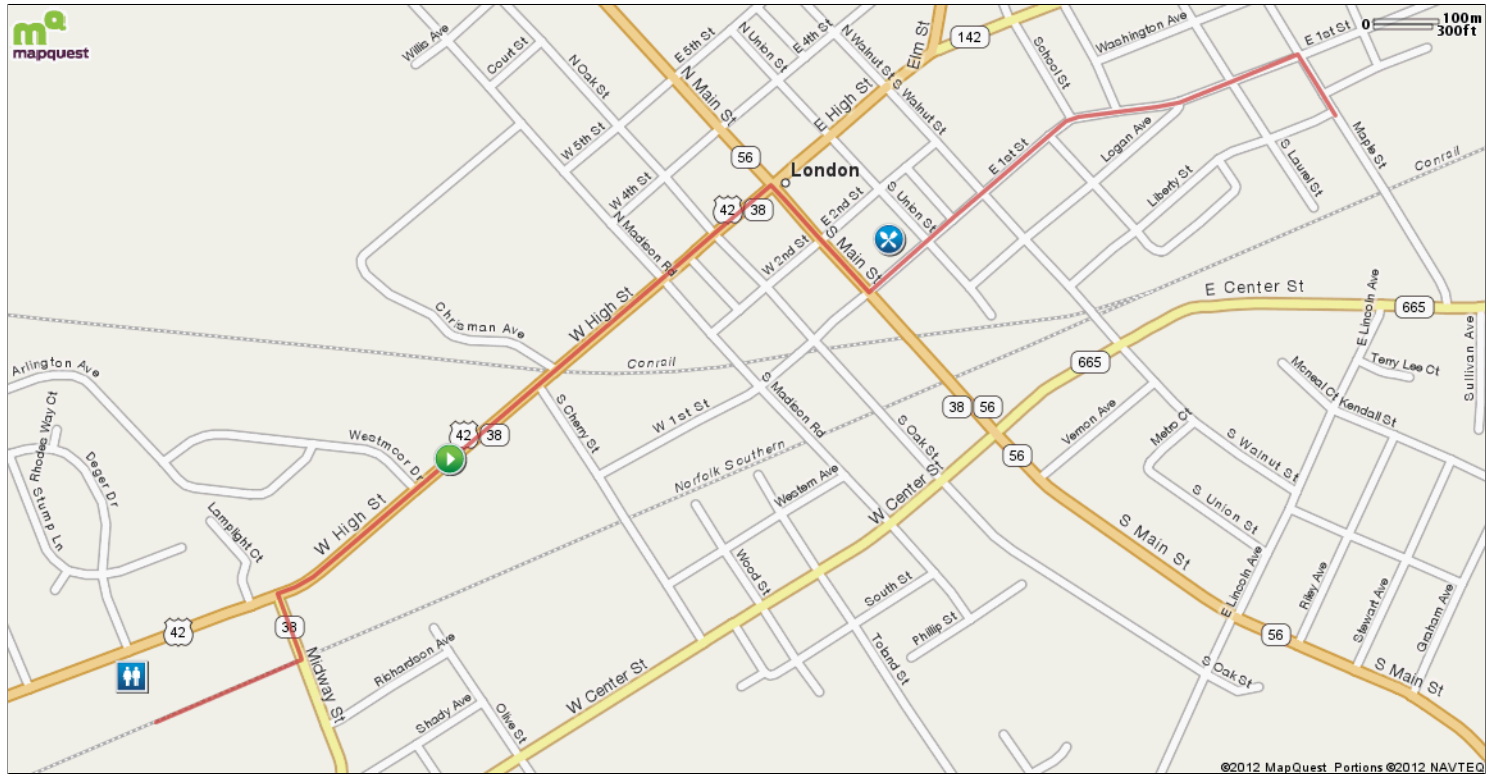
Starts In London, Ohio

Notes		
AT	FOR	NOTES
		Water
40.66 mi.		4318ft Turn right onto Crownover Rd/ Williamsport Crownover Mill Rd
41.48 mi.	4mi 3995ft	Head northwest on Crownover Rd/ Williamsport Crownover Mill Rd toward Walston Rd
46.23 mi.		57ft Turn right onto Crownover Mill Rd
46.25 mi.	1775ft	Head east on Crownover Mill Rd toward Deer Creek Rd
46.58 mi.	1mi 5102ft	Turn left onto Deer Creek Rd
48.55 mi.	8ft	Head north on Deer Creek Rd toward Yankeetown Pike
48.55 mi.		4614ft Turn left onto Yankeetown Pike
49.42 mi.	4mi 2366ft	Turn right onto Clark's Run Rd
53.87 mi.	2mi 435ft	Turn left onto OH-56 W
		Feed Zone
		Feed Zone
		Icecream
55.95 mi.	26ft	Turn right onto McClimansville Cemetery Rd
55.96 mi.	2mi 2303ft	Head east on McClimansville Cemetery Rd toward West St
		Hazard
58.39 mi.	207ft	Turn left onto Tenny Rd
58.43 mi.	5136ft	Head north on Tenny Rd toward Township Hwy 56
59.41 mi.	2061ft	Turn right onto Woods Opossum Run Rd
59.8 mi.	43ft	Slight left onto Kiousville- Palestine Rd
59.81 mi.	4mi 192ft	Head northwest on Kiousville- Palestine Rd toward Anderson- Antioch Rd

Notes		
AT	FOR	NOTES
63.84 mi.	1495ft	Turn left onto Hume Lever Rd
64.12 mi.	2mi 4044ft	Head northwest on Hume Lever Rd toward Big Plain Circleville Rd
66.89 mi.	187ft	Turn left onto Big Plain Circleville Rd
66.93 mi.	3mi 3397ft	Head west on Big Plain Circleville Rd toward Glade Run Rd
70.57 mi.	1mi 1827ft	Turn right onto Spring Valley Rd
71.92 mi.	2090ft	Turn left onto Payne- Thompson Rd
		Water
72.31 mi.	2mi 2313ft	Head west on Payne- Thompson Rd toward London- Lockbourne Rd
74.75 mi.	40ft	Slight left onto London- Lockbourne Rd
74.76 mi.	1826ft	Head west on London- Lockbourne Rd
75.1 mi.	2249ft	Continue onto Center St E
75.53 mi.	520ft	Turn left onto E Lincoln Ave
75.63 mi.	3393ft	Head southwest on E Lincoln Ave toward Kendall St
76.27 mi.	647ft	Turn right onto Jenkinson Ave
76.39 mi.	38ft	Turn left onto Mound St
76.4 mi.	1347ft	Head southwest on Mound St toward Wickline Ave
76.65 mi.	2029ft	Turn right onto Olive St
77.04 mi.	18ft	Turn left onto Richardson Ave
77.04 mi.	679ft	Head southwest on Richardson Ave toward Midway St
77.17 mi.	363ft	Turn right onto Midway St
77.24 mi.		Turn left onto Ohio Bicycle Route 1/ Ohio to Erie Trail/ Prairie Grass Trail

Deer Creek Fall Color Ride

Starts In London, Ohio

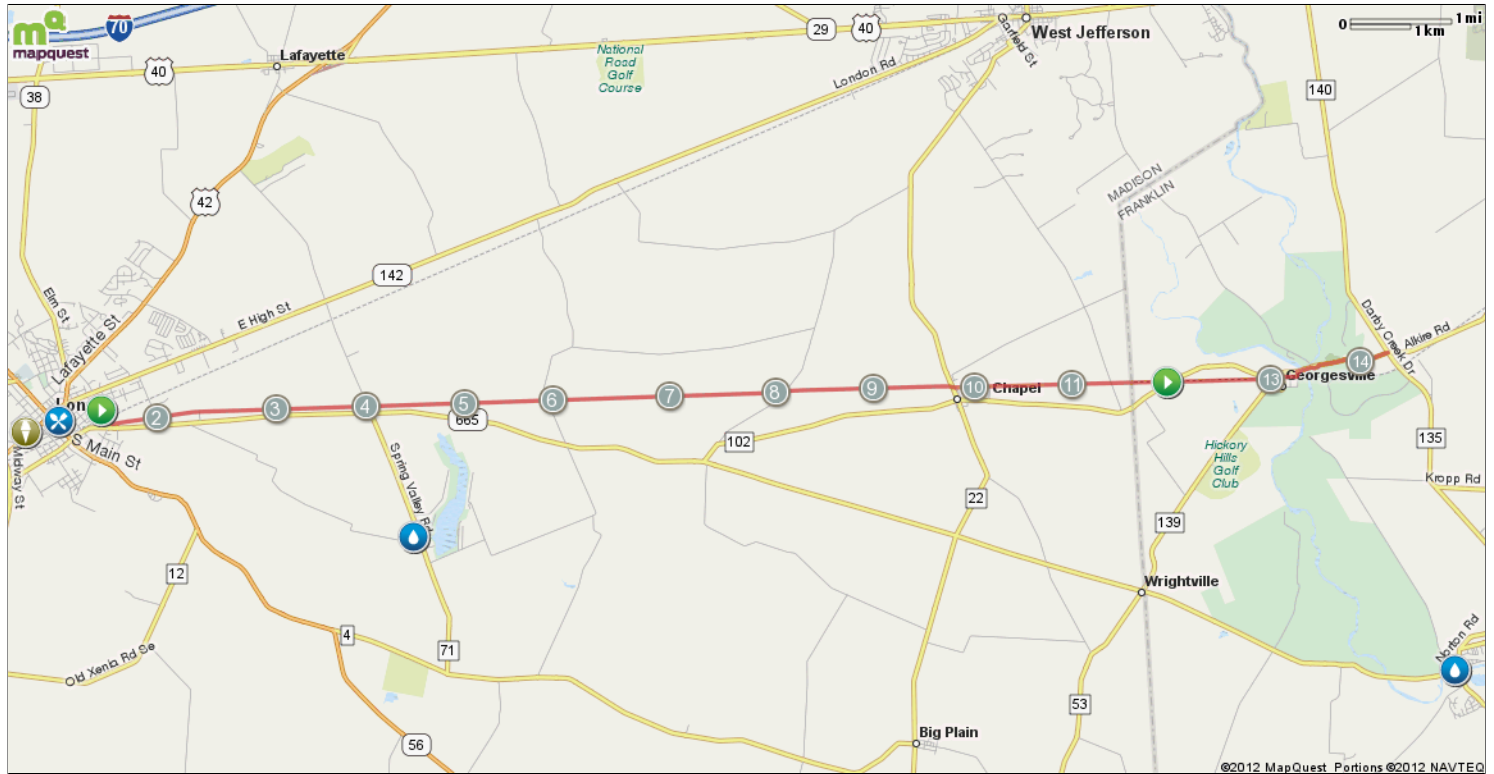


Notes		
AT	FOR	NOTES
START	785ft	Head northeast on Ohio Bicycle Route 1/ Ohio to Erie Trail/ Prairie Grass Trail toward Midway St
		Bathroom
		Water
0.15 mi.	357ft	Turn left onto Midway St
0.22 mi.	1103ft	Turn right onto W High St
0.43 mi.	2105ft	Head northeast on W High St toward S Cherry St
This segment shows 0.49 mi. (2,601 ft.) of your route.		

Notes		
AT	FOR	NOTES
		Icecream
		Feed Zone
0.82 mi.	730ft	Turn right onto S Main St
0.96 mi.	2506ft	Head northeast on E 1st St toward S Union St
		Feed Zone
1.44 mi.	363ft	Turn right onto Maple St
1.51 mi.	891ft	Head southeast on Maple St toward Ohio Bicycle Route 1/ Roberts Pass Trail
This segment shows 1.16 mi. (6,151 ft.) of your route.		

Deer Creek Fall Color Ride

Starts In London, Ohio

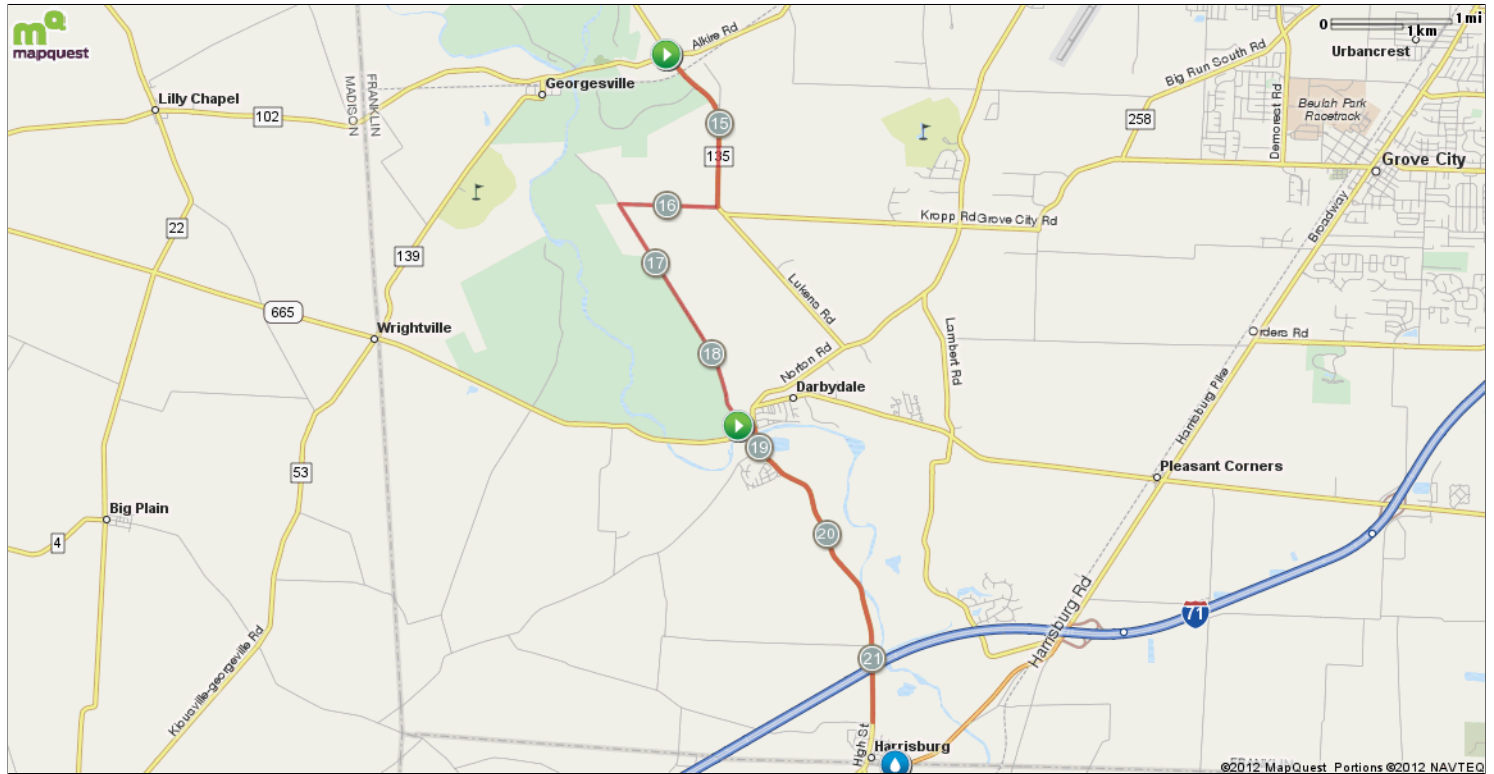


Notes		
AT	FOR	NOTES
1.67 mi.	10mi 1961ft	Turn left onto Ohio Bicycle Route 1/ Roberts Pass Trail
12.05 mi.	1mi 1445ft	Slight left onto Camp Chase Trail/ Ohio Bicycle Route 1/ Ohio to Erie Trail
This segment shows 10.55 mi. (55,706 ft.) of your route.		

Notes		
AT	FOR	NOTES
13.32 mi.	198ft	Keep right at the fork
13.36 mi.	913ft	Head east on Camp Chase Trail/ Ohio Bicycle Route 1/ Ohio to Erie Trail toward Darby Creek Trail
13.53 mi.	315ft	Turn left toward Alkire Rd
13.59 mi.	3727ft	Turn right onto Alkire Rd
14.3 mi.	43ft	Turn right onto Darby Creek Dr
This segment shows 2.26 mi. (11,921 ft.) of your route.		

Deer Creek Fall Color Ride

Starts In London, Ohio

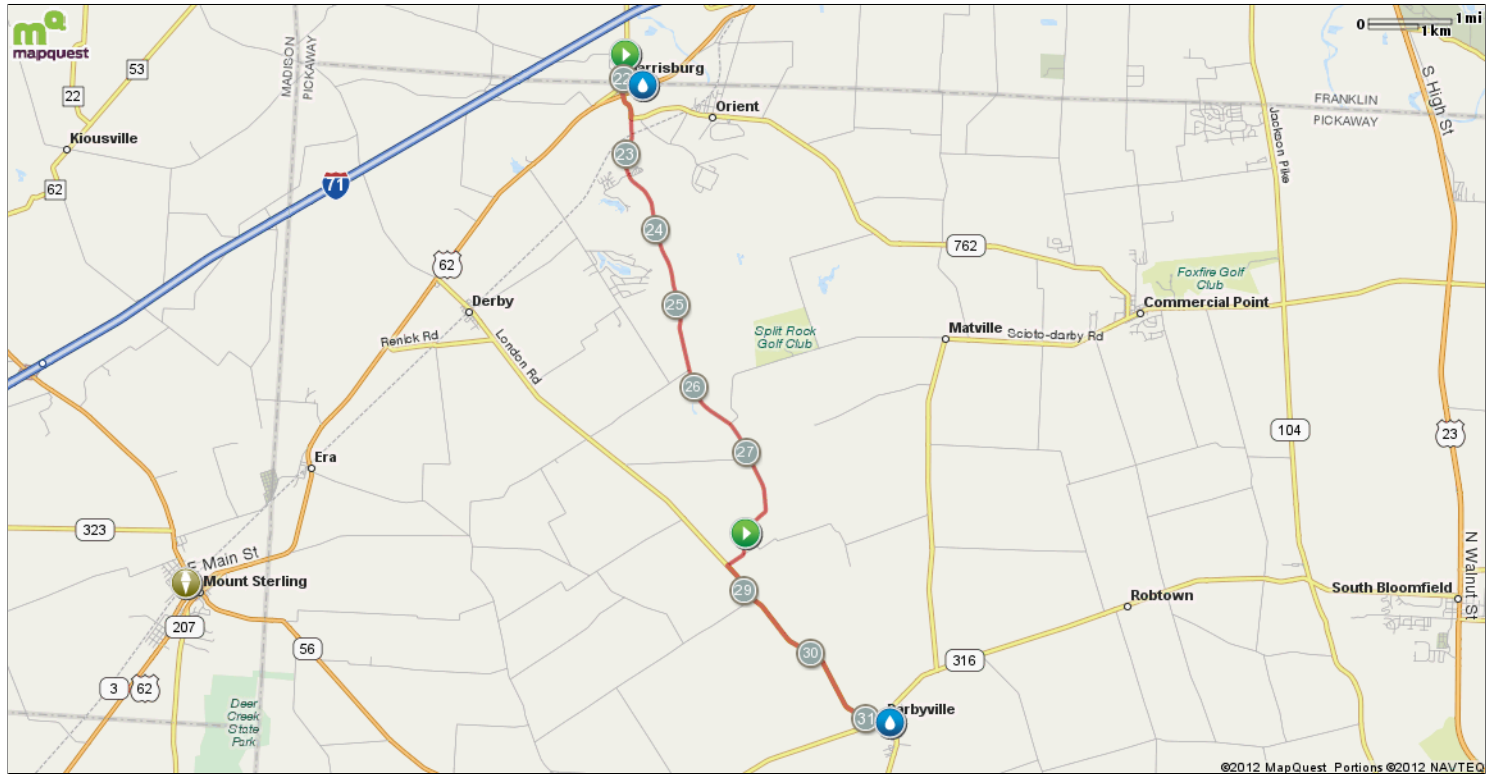


Notes			
AT	FOR	NOTES	
14.3 mi.	1mi 2354ft	Head southeast on Darby Creek Dr	
15.75 mi.	3669ft	Turn right onto Haenszel Rd	
16.44 mi.	642ft	Head west on Haenszel Rd toward Harrisburg Georgesville Rd	
16.57 mi.	2mi 996ft	Turn left onto Harrisburg Georgesville Rd	
This segment shows 4.45 mi. (23,502 ft.) of your route.			

Notes			
AT	FOR	NOTES	
18.75 mi.	577ft	Turn left onto OH-665 E/ London Groveport Rd	
		Water	
18.86 mi.	11ft	Turn right onto Harrisburg Georgesville Rd	
18.87 mi.	2mi 4742ft	Head south on Harrisburg Georgesville Rd toward Norwood Dr	
This segment shows 3.01 mi. (15,890 ft.) of your route.			

Deer Creek Fall Color Ride

Starts In London, Ohio

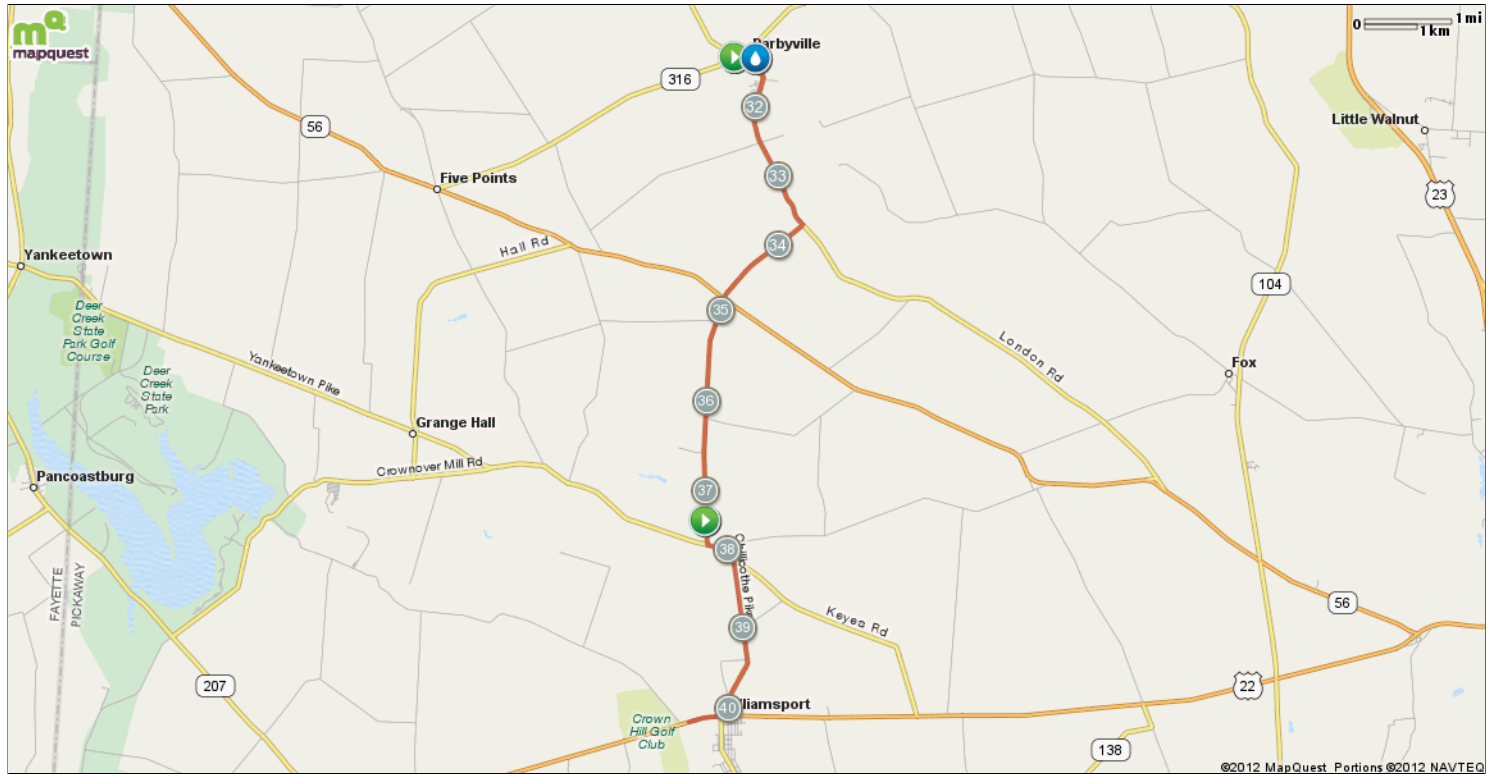


Notes			
AT	FOR	NOTES	
21.76 mi.	1941ft	Continue onto High St	
		Water	
22.13 mi.	70ft	Turn left onto Darby Creek Rd	
22.14 mi.	491ft	Head south on Darby Creek Rd toward OH-3 S/ US-62 W/ Darby Creek Ro	
22.24 mi.	6mi 58ft	Continue straight onto OH-762 E/ Darby Creek Ro	
This segment shows 6.48 mi. (34,240 ft.) of your route.			

Notes			
AT	FOR	NOTES	
28.25 mi.	2281ft	Head south on Darby Creek Rd toward Gulick Rd	
28.68 mi.	2mi 3492ft	Turn left onto London Rd	
This segment shows 3.09 mi. (16,334 ft.) of your route.			

Deer Creek Fall Color Ride

Starts In London, Ohio

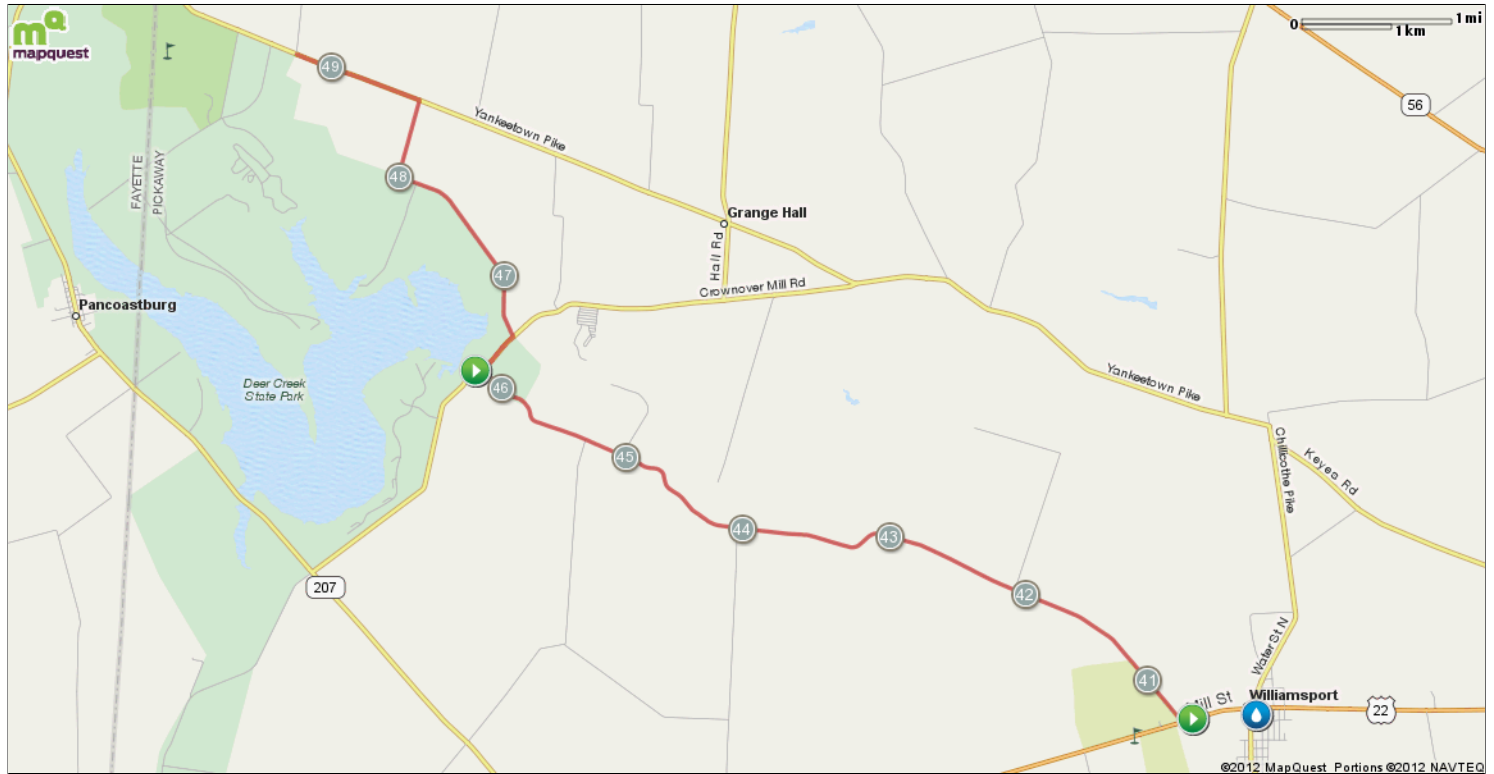


Notes		
AT	FOR	NOTES
31.34 mi.	823ft	Turn left onto Water St
31.5 mi.	2mi 905ft	Turn right onto Co Rd 3/ Main St
		Water
33.67 mi.	4mi 804ft	Turn right onto Pherson Pike
This segment shows 6.48 mi. (34,213 ft.) of your route.		

Notes		
AT	FOR	NOTES
37.82 mi.	1540ft	Turn left onto Yankeetown Pike
38.11 mi.	1mi 4232ft	Turn right onto Chillicothe Pike
39.92 mi.	1037ft	Slight left onto Main St N
40.11 mi.	15ft	Head north on S Main St toward Mill St
		Feed Zone
40.11 mi.	2879ft	Turn left onto US-22 W/ Mill St
		Water
This segment shows 2.84 mi. (14,984 ft.) of your route.		

Deer Creek Fall Color Ride

Starts In London, Ohio

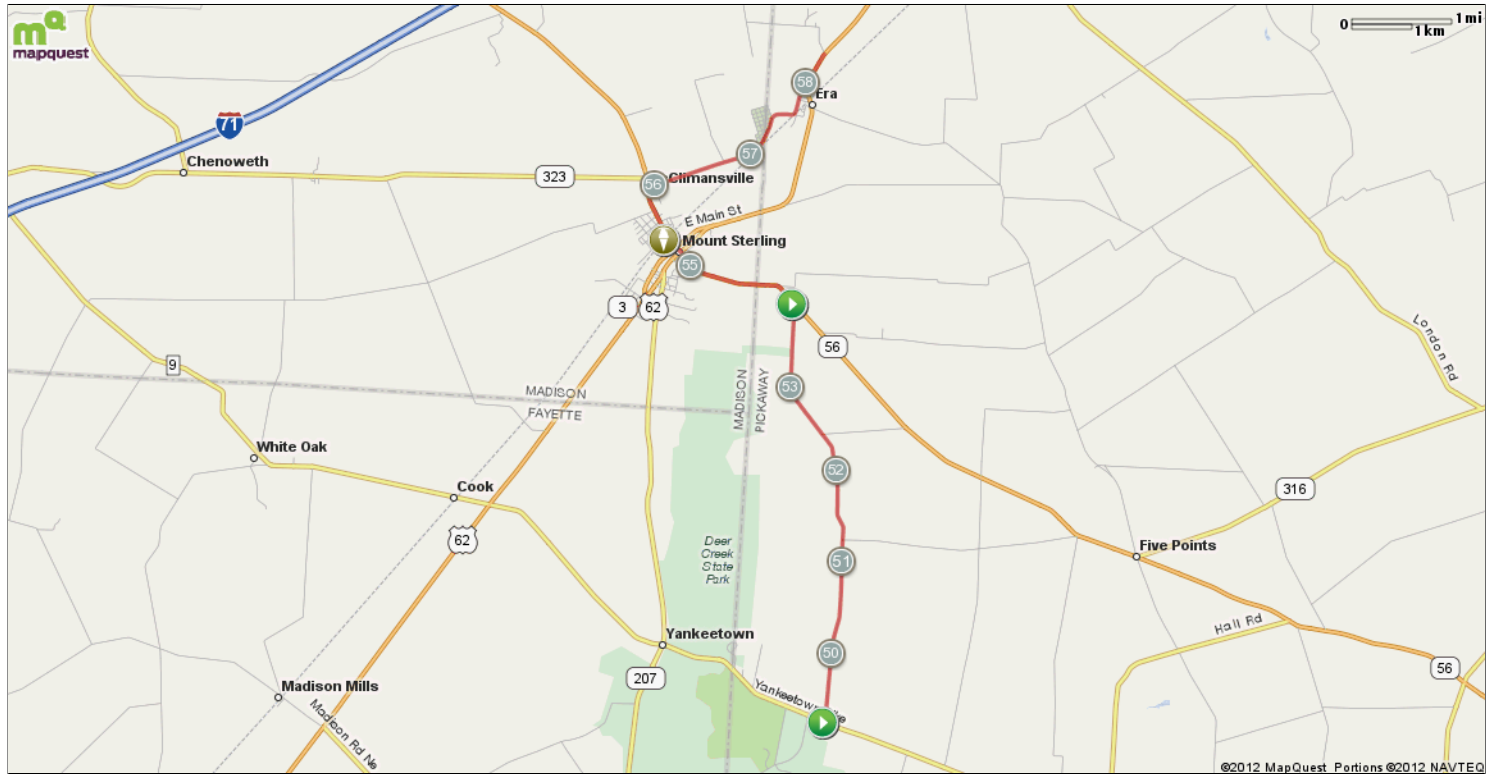


Notes		
AT	FOR	NOTES
40.66 mi.	4318ft	Turn right onto Crownover Rd/ Williamsport Crownover Mill Rd
41.48 mi.	4mi 3995ft	Head northwest on Crownover Rd/ Williamsport Crownover Mill Rd toward Walston Rd
This segment shows 5.57 mi. (29,433 ft.) of your route.		

Notes		
AT	FOR	NOTES
46.23 mi.	57ft	Turn right onto Crownover Mill Rd
46.25 mi.	1775ft	Head east on Crownover Mill Rd toward Deer Creek Rd
46.58 mi.	1mi 5102ft	Turn left onto Deer Creek Rd
48.55 mi.	8ft	Head north on Deer Creek Rd toward Yankeetown Pike
48.55 mi.	4614ft	Turn left onto Yankeetown Pike
This segment shows 3.19 mi. (16,835 ft.) of your route.		

Deer Creek Fall Color Ride

Starts In London, Ohio

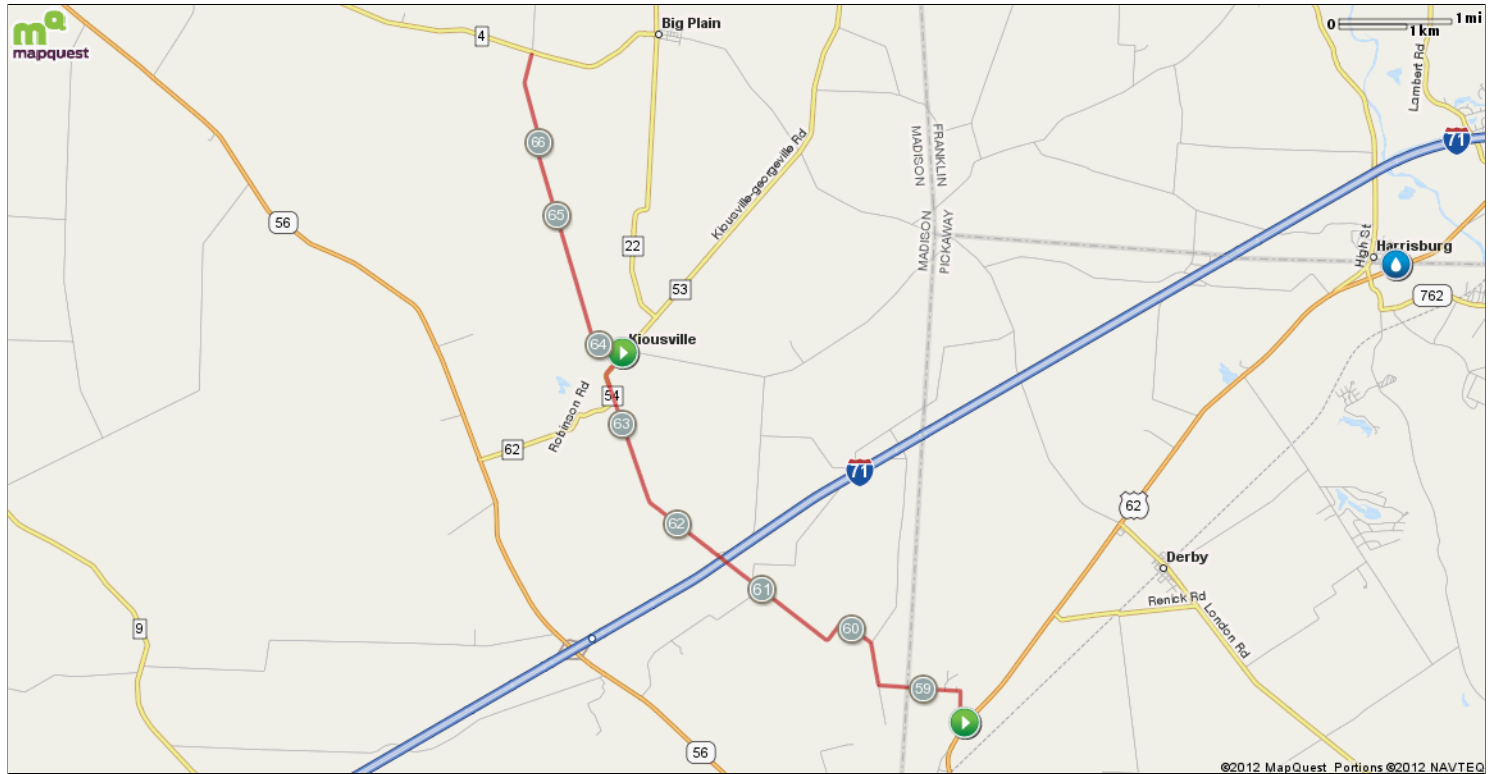


Notes		
AT	FOR	NOTES
49.42 mi.	4mi 2366ft	Turn right onto Clark's Run Rd
This segment shows 4.45 mi. (23,486 ft.) of your route.		

Notes		
AT	FOR	NOTES
53.87 mi.	2mi 435ft	Turn left onto OH-56 W
		Feed Zone
		Feed Zone
		Icecream
55.95 mi.	26ft	Turn right onto McClimansville Cemetery Rd
55.96 mi.	2mi 2303ft	Head east on McClimansville Cemetery Rd toward West St
		Hazard
This segment shows 4.52 mi. (23,885 ft.) of your route.		

Deer Creek Fall Color Ride

Starts In London, Ohio

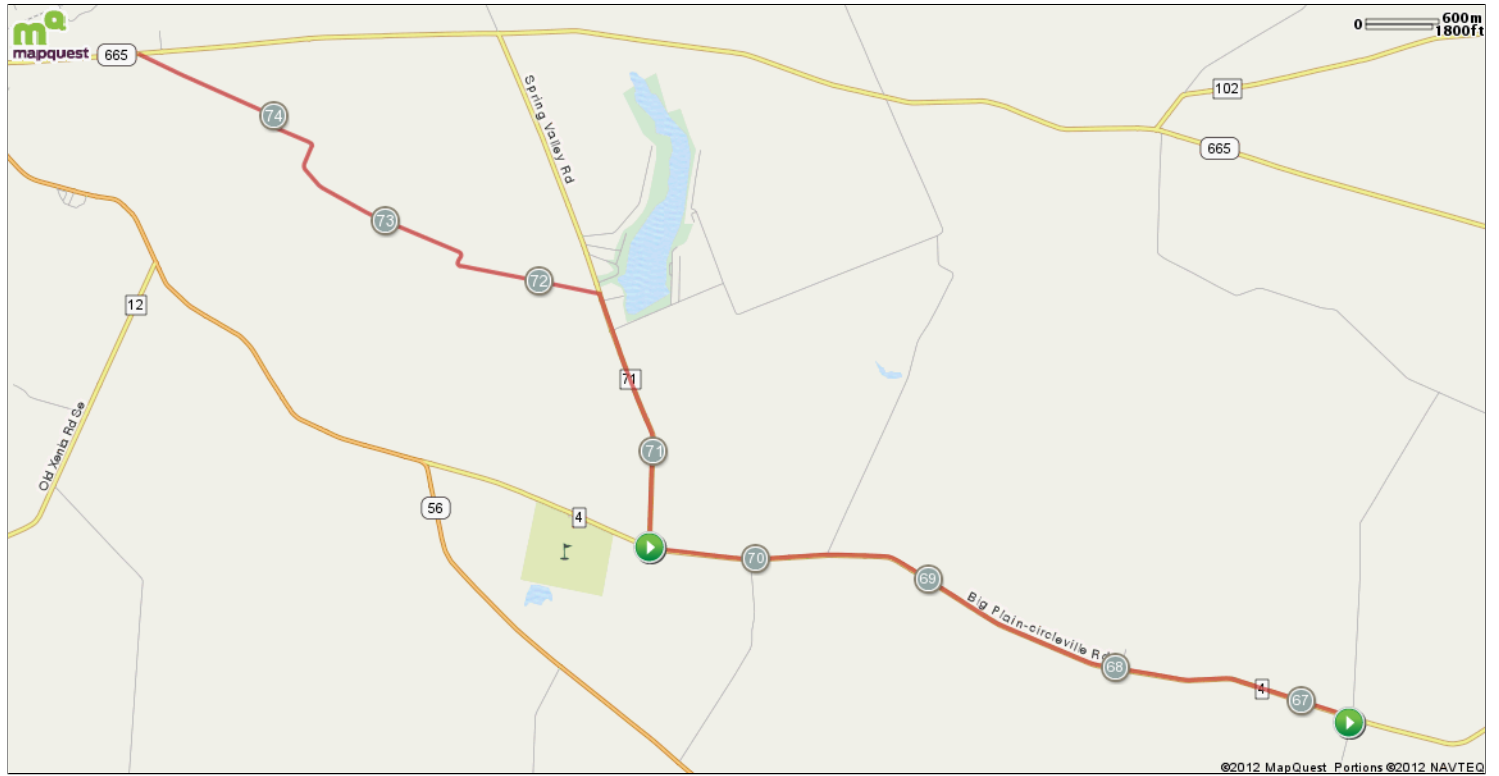


Notes		
AT	FOR	NOTES
58.39 mi.		207ft Turn left onto Tenny Rd
58.43 mi.		5136ft Head north on Tenny Rd toward Township Hwy 56
59.41 mi.		2061ft Turn right onto Woods Opossum Run Rd
59.8 mi.		43ft Slight left onto Kiousville- Palestine Rd
59.81 mi.		4mi 192ft Head northwest on Kiousville- Palestine Rd toward Anderson- Antioch Rd
This segment shows 5.45 mi. (28,760 ft.) of your route.		

Notes		
AT	FOR	NOTES
63.84 mi.		1495ft Turn left onto Hume Lever Rd
64.12 mi.		2mi 4044ft Head northwest on Hume Lever Rd toward Big Plain Circleville Rd
This segment shows 3.05 mi. (16,099 ft.) of your route.		

Deer Creek Fall Color Ride

Starts In London, Ohio

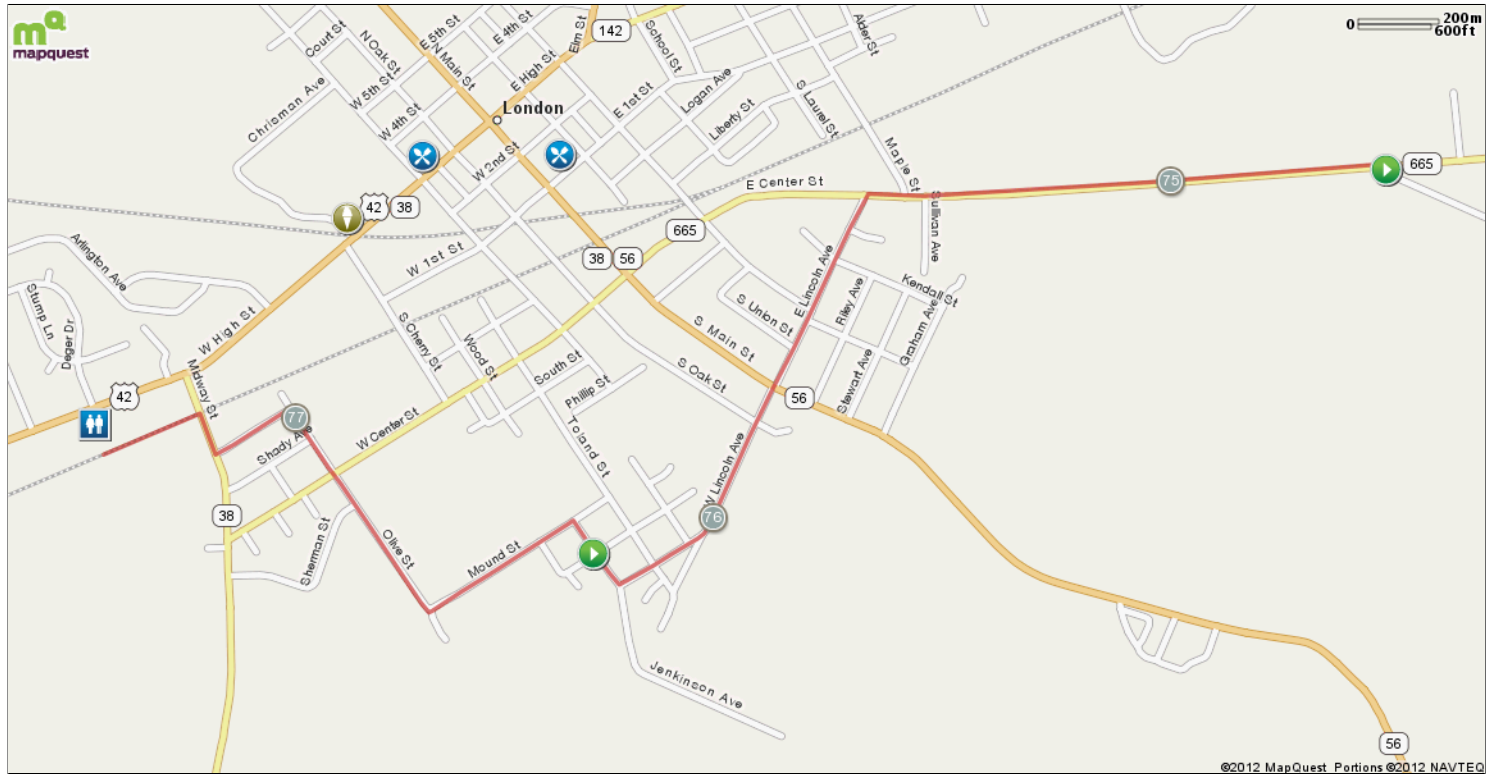


Notes		
AT	FOR	NOTES
66.89 mi.	187ft	Turn left onto Big Plain Circleville Rd
66.93 mi.	3mi 3397ft	Head west on Big Plain Circleville Rd toward Glade Run Rd
This segment shows 3.68 mi. (19,424 ft.) of your route.		

Notes		
AT	FOR	NOTES
70.57 mi.	1mi 1827ft	Turn right onto Spring Valley Rd
71.92 mi.	2090ft	Turn left onto Payne- Thompson Rd
		Water
72.31 mi.	2mi 2313ft	Head west on Payne- Thompson Rd toward London- Lockbourne Rd
This segment shows 4.18 mi. (22,070 ft.) of your route.		

Deer Creek Fall Color Ride

Starts In London, Ohio



Notes			
AT	FOR	NOTES	
74.75 mi.		40ft	Slight left onto London- Lockbourne Rd
74.76 mi.		1826ft	Head west on London- Lockbourne Rd
75.1 mi.		2249ft	Continue onto Center St E
75.53 mi.		520ft	Turn left onto E Lincoln Ave
75.63 mi.		3393ft	Head southwest on E Lincoln Ave toward Kendall St
76.27 mi.		647ft	Turn right onto Jenkinson Ave
This segment shows 1.64 mi. (8,675 ft.) of your route.			

Notes			
AT	FOR	NOTES	
76.39 mi.		38ft	Turn left onto Mound St
76.4 mi.		1347ft	Head southwest on Mound St toward Wickline Ave
76.65 mi.		2029ft	Turn right onto Olive St
77.04 mi.		18ft	Turn left onto Richardson Ave
77.04 mi.		679ft	Head southwest on Richardson Ave toward Midway St
77.17 mi.		363ft	Turn right onto Midway St
77.24 mi.			Turn left onto Ohio Bicycle Route 1/ Ohio to Erie Trail/ Prairie Grass Trail
This segment shows 1.01 mi. (5,319 ft.) of your route.			